

Accessing the Royal Adelaide Hospital by public transport






Government
of South Australia

SA Health

The Royal Adelaide Hospital (RAH) is easily accessible by public transport with the tram and multiple bus services stopping nearby and the Adelaide Railway Station further along North Terrace.

The main public entrance to the RAH is located off North Terrace, opposite the tram stop.

TRANSPORT	DETAILS
Train 	<p>The hospital is located approximately 900 metres west of the Adelaide Railway Station on North Terrace with a footpath connecting the two sites.</p> <p>The Adelaide Railway Station is the central terminus of the Adelaide Metro railway system, which comprises 132 kilometres of railway track on the Seaford, Gawler, Outer Harbor, Belair, Grange and Tonsley Lines.</p> <p>Rail passengers can either transfer to tram services using a tram stop located directly in front of the Railway Station or can walk to the hospital on the connecting footpath.</p>
Tram 	<p>The Adelaide Metro tramline extends from the Adelaide Entertainment Centre on Port Road, Hindmarsh, via the city centre, through to Glenelg.</p> <p>A tram stop is conveniently located on North Terrace adjacent the main entrance prior to the intersection of Port Road and West Terrace, which now includes the extension to the Botanic Gardens.</p> <p>The new RAH is located within the Free City Tram Zone that runs between the South Terrace tram stop and the Entertainment Centre. Travel within this zone is free.</p> <p>All Adelaide Trams are wheelchair, scooter and assistance dog friendly.</p>
Bus 	<p>Port Road: Stop 1 on Port Road (south side), which is approximately 630 metres to the west of the site. Buses servicing Stop 1 include 115, 117, 118, 141, 142, 144, 147, 150, 150B, 150P, 155, 157, 286, 286A, 287, 288, 288S, 110 and 112.</p> <p>North Terrace: Stop Y1 on North Terrace (south side) near the hospital. Buses servicing Stop Y1 include 540, 541, 541G and 541X from Y1 North Terrace.</p> <p>Stop B2 on North Terrace (north side) and Stop Y2 on North Terrace (south side), located approximately 50 metres to the east of the site.</p> <p>Buses servicing Stop B2 include 281K, 286, 287 and 288. Buses servicing Stop Y2 include 281, 286, 286A, 287, 288, 288S.</p> <p>Stop X1 on North Terrace (south side) and Stop C1 on North Terrace (north side), about 200 metres to the east of the site.</p> <p>Buses servicing Stop X1 include 281, 286, 286A, 287, 288, 288S, 864 and 864F. Buses servicing Stop C1 include 281K, 286, 287 and 288.</p> <p>West Terrace: Stop X1 on West Terrace (west side) and Stop B1 West Terrace (east side), located approximately 200 metres to the south of the site. Buses servicing Stop X1 include 110, 112, 141, 142, 144, 147, 150, 150B, 150P, 155, 157, 157X, 500, 501, 502 115, 117, and 118. Buses servicing Stop B1 include 150, 155, 157, 157X, 500, 501, 502 115, 117 and 118.</p> <p>New Stop B2 on West Terrace (east side) just north of Stop B1. Buses servicing Stop B2 include 864 and 864F.</p>

Bus



Currie Street: Stop B1 on Currie Street (north side) and Stop Y2 on Currie Street (south side), located approximately 450 metres to the south of the site.

Buses servicing Stop B1 include 106, 110, 112, 140, 141, 142, 144, 144G, 147, 150, 155, 157, 157X, 500, 501, 502, 540, 541, 541G, 541X, J1G, J1T, J2 115, 117, 118, 163, 167, 168, H20, H20C, H22, H30, H30C, H30S, H32, H33, H33C, J1, J1X, M44, M44C, M44T, N30, X30, X30C and X30S.

Buses servicing Stop Y2 include 163, 167, 167C, 168, 616, H20, H20, H20R, H22, H22L, H30, H32, H33, J1, J1A, J1H, J1X, M44, N30, 106, J2, J2G.

Stop C1 on Currie Street (north side), approximately 800 metres to the south of the site.

Buses servicing Stop C1 include 110, 112, 530, 540, 578, J1, J1G, J1T, J1X, J2, 500, 501, 502, 502X, 503, 506, 507, 541, 541G, 541X, 542X, 543X, 544, 544X, 545, 545X, 546, 556, 557, 559S, 928, C2X, M44, M44C, M44T, N1, N502 and N541.

RAH Shuttle Bus: A temporary shuttle bus service will also be introduced in September to connect the old and new Royal Adelaide Hospital sites. The free City Connector shuttle service will run in an anti-clockwise direction from the old RAH along North Terrace to the new hospital, returning to the East End via Currie and Grenfell streets. It will service Stop R2 outside of the old RAH and Stop Y2 opposite the new RAH.

The new 97A shuttle will operate every 30 minutes between 7.15am and 7.15pm on weekdays and 8.15am to 6.15pm on weekends. The shuttle service will run until the AdeLINK City Tram Extension is completed.

O-Bahn routes that service the RAH include new route numbers and stops.

Overall the amount of services travelling past the hospital will increase but the route numbers of the services that travel past the hospital will change.

From Sunday 14 October 2018 the bus routes servicing the hospital will be the 500, 501, 502, 540 and 541, 541G and 541X.

Bus stops that will be serviced by these new routes are:

- > Stop Y1 North Terrace (540, 541, 541G and 541X)
- > Stops B1 and X1 on West Terrace (500, 501 and 502).

These services operate from Elizabeth, Salisbury, Mawson Lakes, Ingle Farm, Golden Grove and St Agnes along the O-Bahn and will then continue via the current detour or Currie Street/West Terrace to set down near the hospital.

For more public transport information, call the Adelaide Metro InfoLine on 1300 311 108 or visit www.adelaidemetro.com.au

FOR MORE INFORMATION

The Royal Adelaide Hospital
Port Road
Adelaide SA 5000
rah.sa.gov.au
HealthCALHNCommunications@sa.gov.au



www.ausgoal.gov.au/creative-commons

© Department of Health, Government of South Australia.
All rights reserved. October 2018



Government
of South Australia
SA Health